

AERODROME CHART - ICAO 35°53'39" N 128°39'32" E **ELEV 120 ft** TWR 126.2 236.6 365.0  
GND 121.95 275.8

DAEGU/Daegu INTL

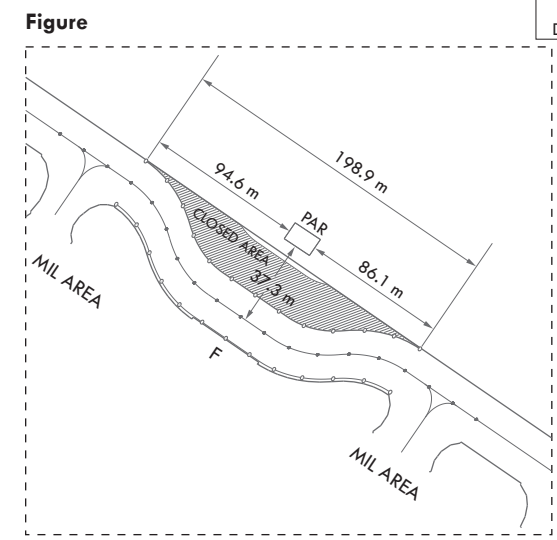
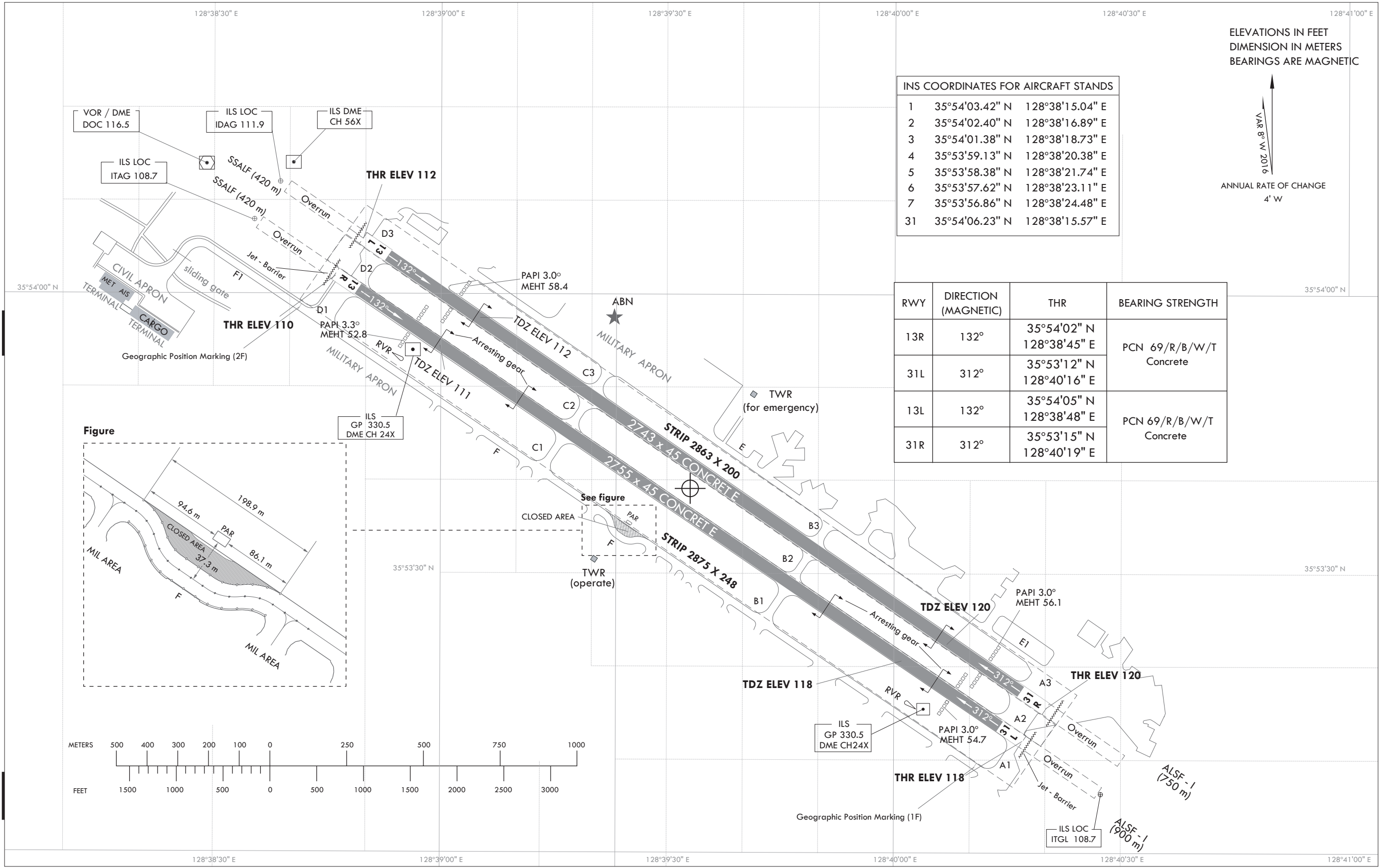
INS COORDINATES FOR AIRCRAFT STANDS

1	35°54'03.42" N	128°38'15.04" E
2	35°54'02.40" N	128°38'16.89" E
3	35°54'01.38" N	128°38'18.73" E
4	35°53'59.13" N	128°38'20.38" E
5	35°53'58.38" N	128°38'21.74" E
6	35°53'57.62" N	128°38'23.11" E
7	35°53'56.86" N	128°38'24.48" E
31	35°54'06.23" N	128°38'15.57" E

ELEVATIONS IN FEET  
DIMENSION IN METERS  
BEARINGS ARE MAGNETIC

VAR 8° W 2016  
ANNUAL RATE OF CHANGE  
4' W

RWY	DIRECTION (MAGNETIC)	THR	BEARING STRENGTH
13R	132°	35°54'02" N 128°38'45" E	PCN 69/R/B/W/T Concrete
31L	312°	35°53'12" N 128°40'16" E	
13L	132°	35°54'05" N 128°38'48" E	PCN 69/R/B/W/T Concrete
31R	312°	35°53'15" N 128°40'19" E	




Change : Information of geographic position marking.

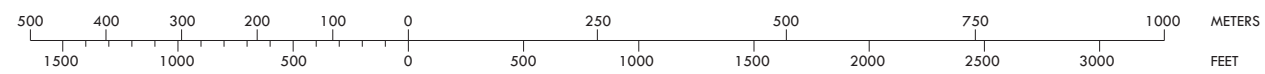
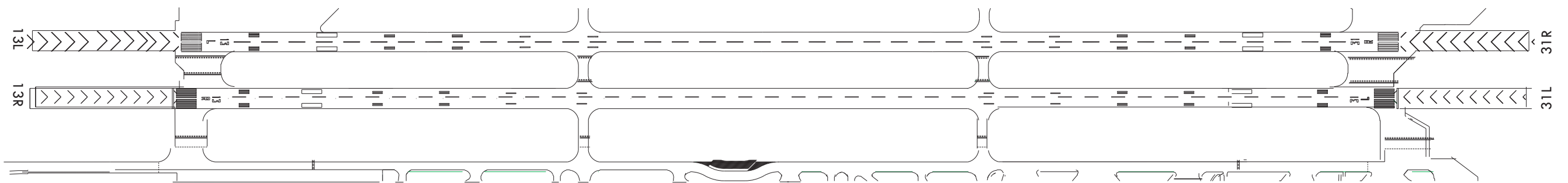
LIGHTING AND MARKING CHART

DAEGU/Daegu INTL

LIGHTING AIDS RWY 13L/31R AND 13R/31L AND EXIT TWY



MARKING AIDS RWY 13L/31R AND 13R/31L AND EXIT TWY



Change : Information of geographic position marking.